

PLAN 3R-8767
RECEIVED AND DEPOSITED
SEP 30 2008
DATE: SEPTEMBER 26, 2008
D.A. CULBERT
ONTARIO LAND SURVEYOR

LAND TITLES PARTS SCHEDULE

PART	LOT	CON	PIN
1	Part of Lot 3	A	Part of 33329-0863
2	Part of Lot 3	A	Part of 33329-0863

THIS PLAN COMPRISES PART OF PIN 33329-0863

PLAN OF SURVEY
OF PART OF
LOT 3
CONCESSION A
GEOGRAPHIC TOWNSHIP OF HURON
COUNTY OF BRUCE

SCALE 1:300
SCALE IN METRES

2008
D. CULBERT LTD.
ONTARIO LAND SURVEYOR

NOTES & LEGEND

- BEARINGS ARE ASTROMIC AND ARE REFERRED TO THE WESTERLY LIGHT OF HURON ROAD HAVING A BEARING OF N40°08'16"W AS SHOWN ON (P1)
- DENOTES MONUMENTATION FOUND
 - DENOTES MONUMENTATION PLANTED
 - SIB DENOTES 2.5cm sq. STANDARD IRON BAR
 - SSIB DENOTES 2.5cm sq. SHORT STANDARD IRON BAR
 - IB DENOTES 1.6cm sq. IRON BAR
 - CP DENOTES CONCRETE PIN
 - WIT DENOTES WITNESS
 - I07 DENOTES H.M. GIBSON, O.L.S.
 - I245 DENOTES J.D. MacMILLAN, O.L.S.
 - I661 DENOTES R.F. DORE, O.L.S.
 - I527 DENOTES D. CULBERT LTD., O.L.S.
 - D1 DENOTES INST. No. 358613
 - D2 DENOTES INST. No. 346601
 - P1 DENOTES PLAN 3R-7720
 - P2 DENOTES PLAN 3R-7487
 - P3 DENOTES A PLAN BY G.H. HUDSON, O.L.S. DATED JAN. 5, 1954
 - P4 DENOTES PLAN 3R-174
- ALL PINS ARE SUFFIXED (LTI) UNLESS NOTED (R)

SURVEYOR'S CERTIFICATE:

I CERTIFY THAT:
1) THIS SURVEY AND PLAN ARE CORRECT AND IN ACCORDANCE WITH THE SURVEYS ACT, THE SURVEYORS ACT AND THE LAND TITLES ACT AND THE REGULATIONS MADE UNDER THEM.
2) THE SURVEY WAS COMPLETED ON THE 25TH DAY OF JULY, 2008


JULY 29, 2008
GODERICH, ONTARIO

D.A. CULBERT
ONTARIO LAND SURVEYOR

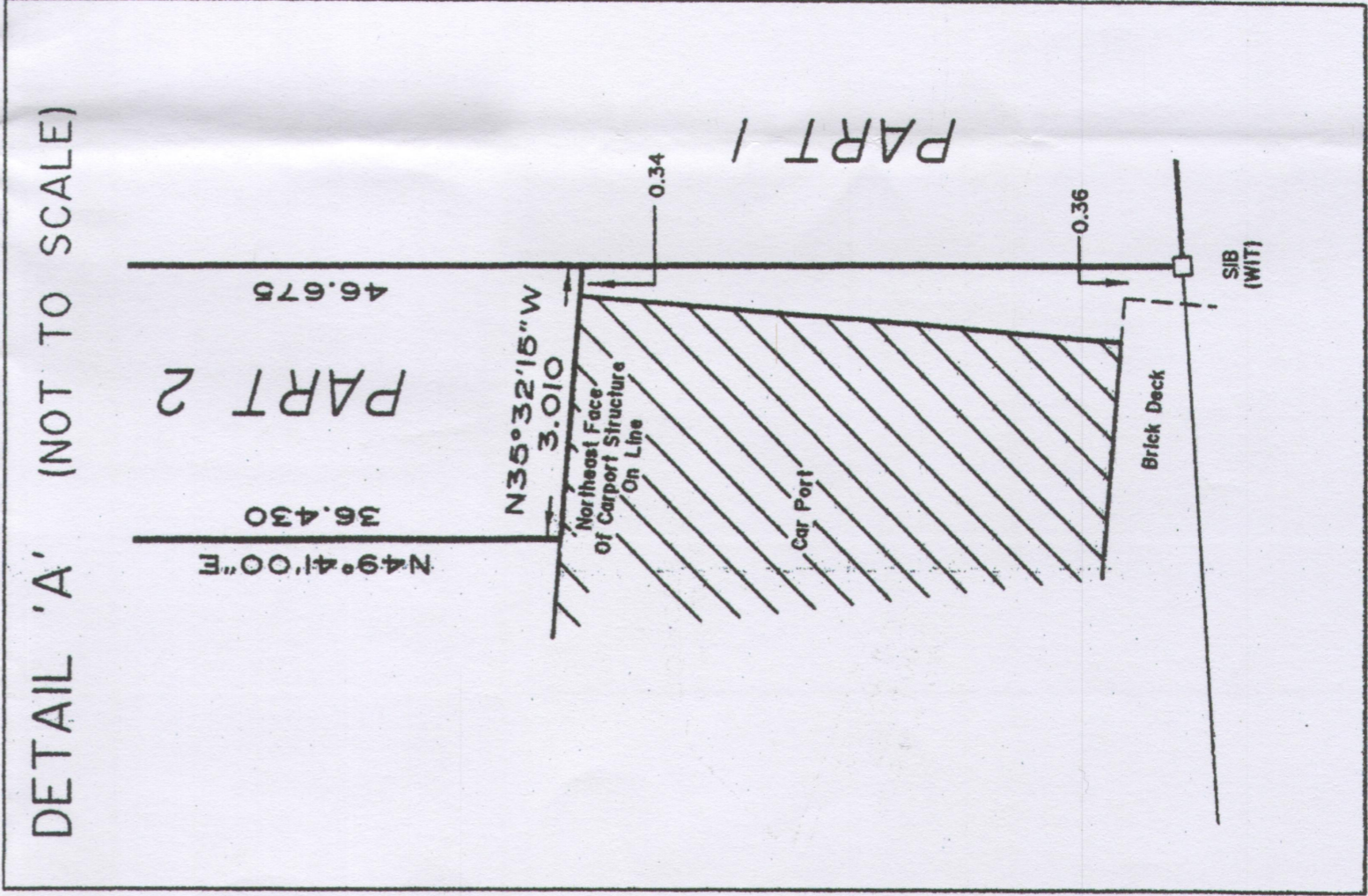
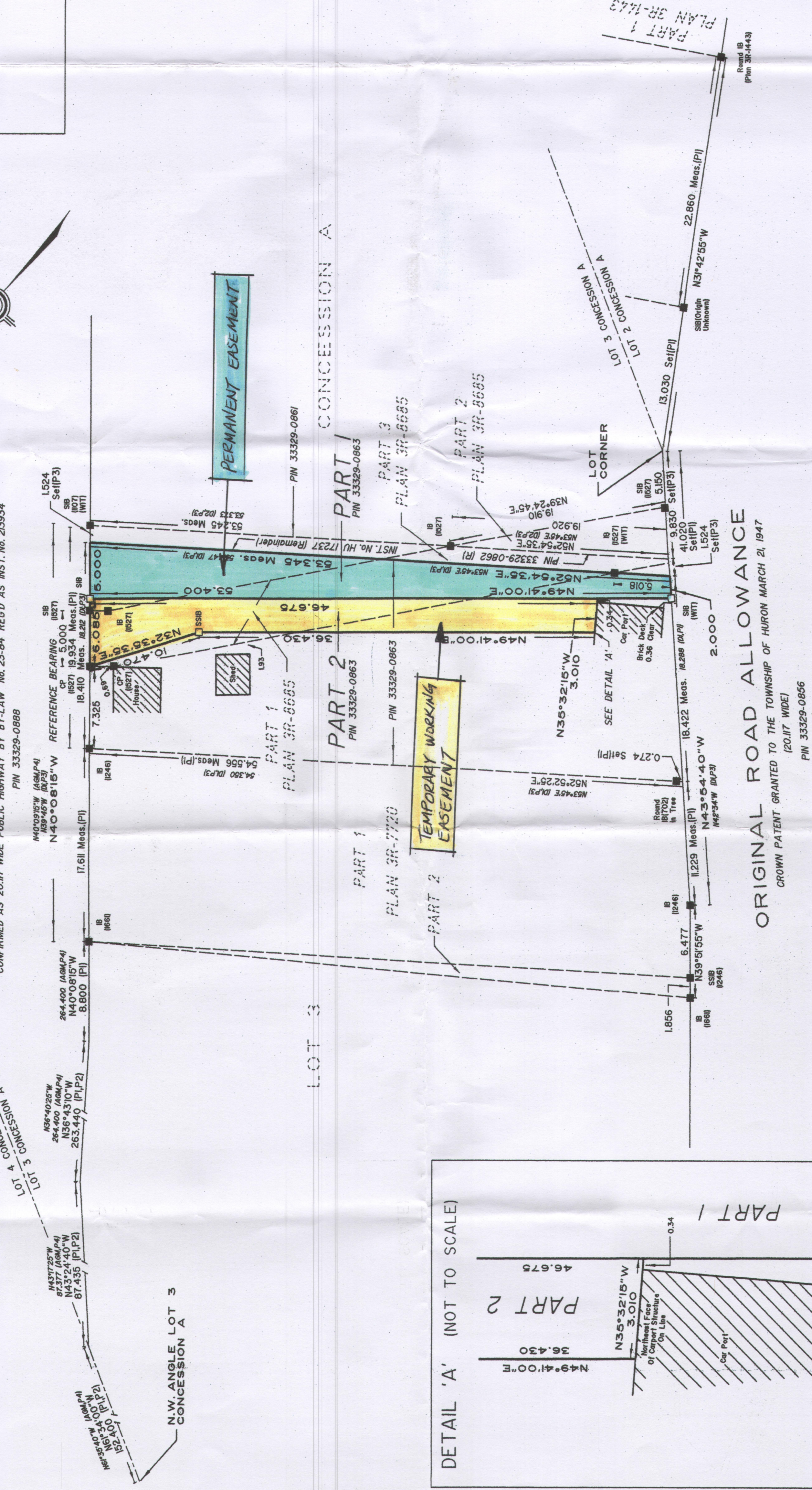
D. CULBERT LTD.
ONTARIO LAND SURVEYOR
GODERICH, ONTARIO PHONE: 519-524-5321

ONTARIO LAND SURVEYOR
DGL
LAND SURVEYOR

PLAN No: 2-GZ-1555-B
DRAWN BY: BDCS DIGITAL FILE: hu07081
CHECKED BY: DAC FILE No: HUR-A-03-10



HURON ROAD
CONFIRMED AS 20.117 WIDE PUBLIC HIGHWAY BY BY-LAW No. 23-84 REGD AS INST. No. 213934
PIN 33329-0888



METRIC: DISTANCES SHOWN ON THIS PLAN ARE IN METRES AND CAN BE CONVERTED TO FEET BY DIVIDING BY 0.3048.