



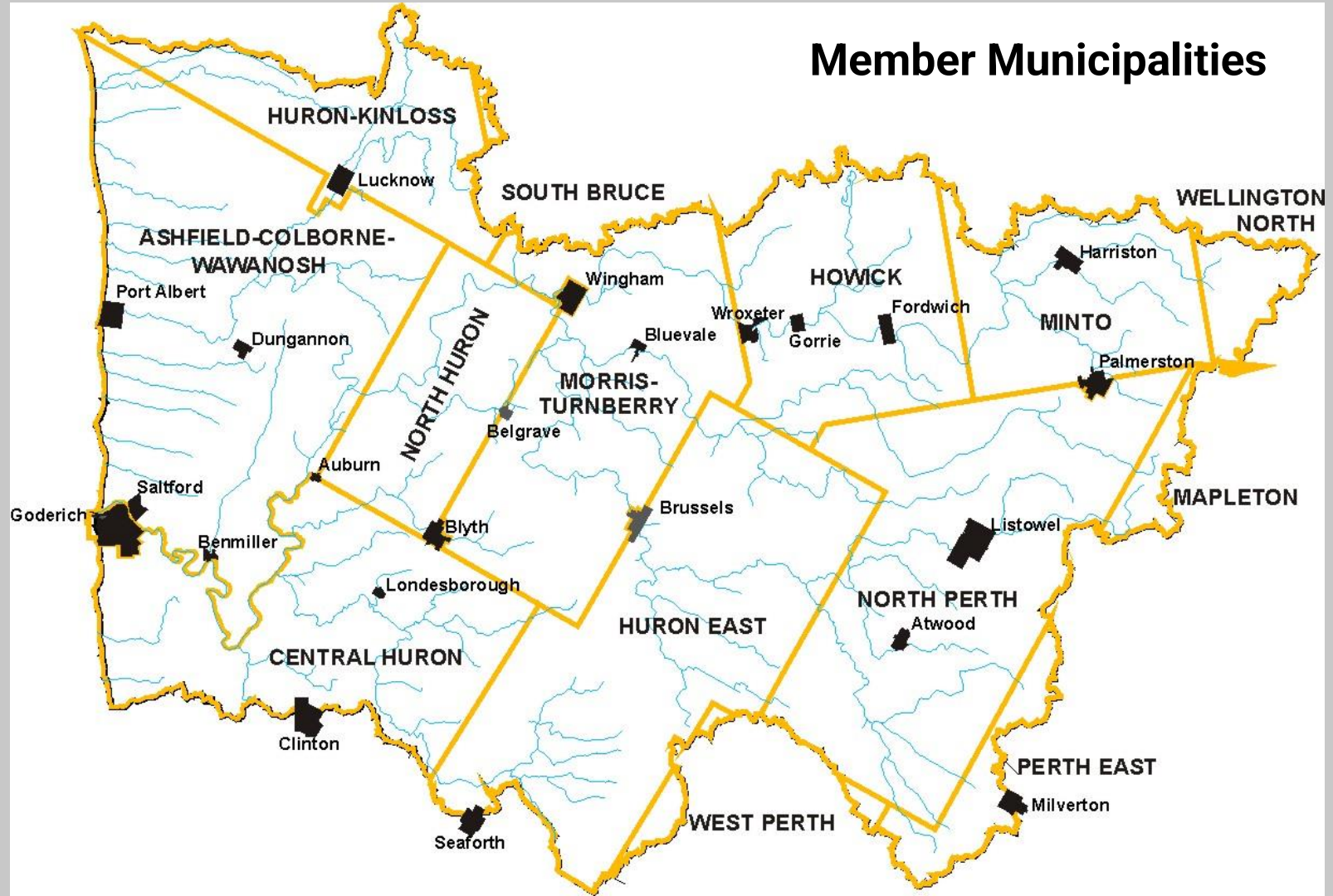
Maitland Conservation
Working for a healthy environment.




- 2021 Highlights
- Priorities for 2022
- Budget and Levy
- CA Reg. Changes



Member Municipalities

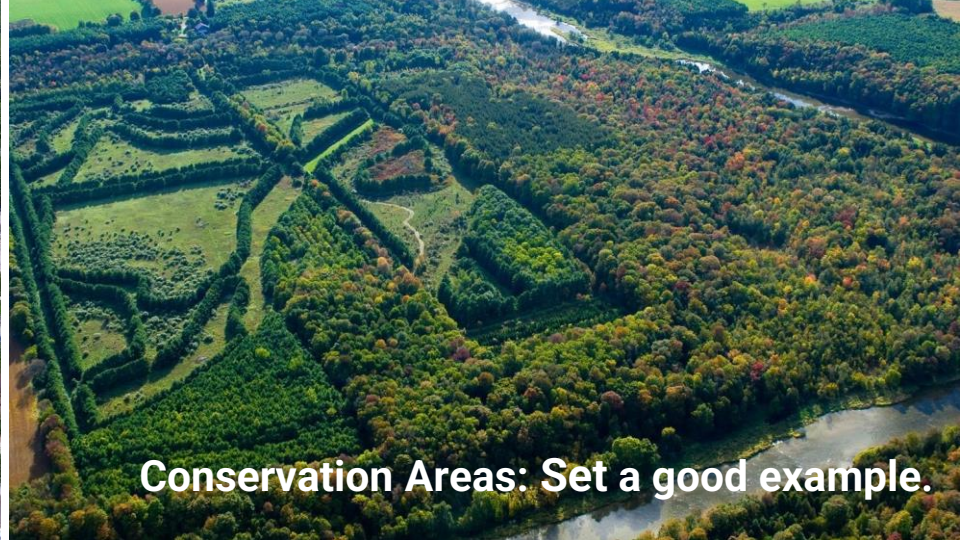





**Providing leadership
to protect and
enhance water,
forests and soil.**



Reducing the risk for property damage.



Conservation Areas: Set a good example.

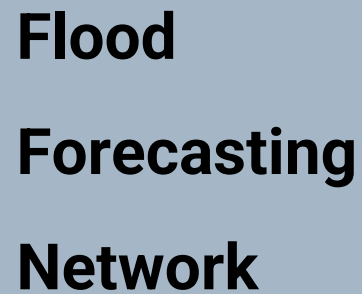


Keeping soil and nutrients on the land.



Flooding & Erosion Safety Services

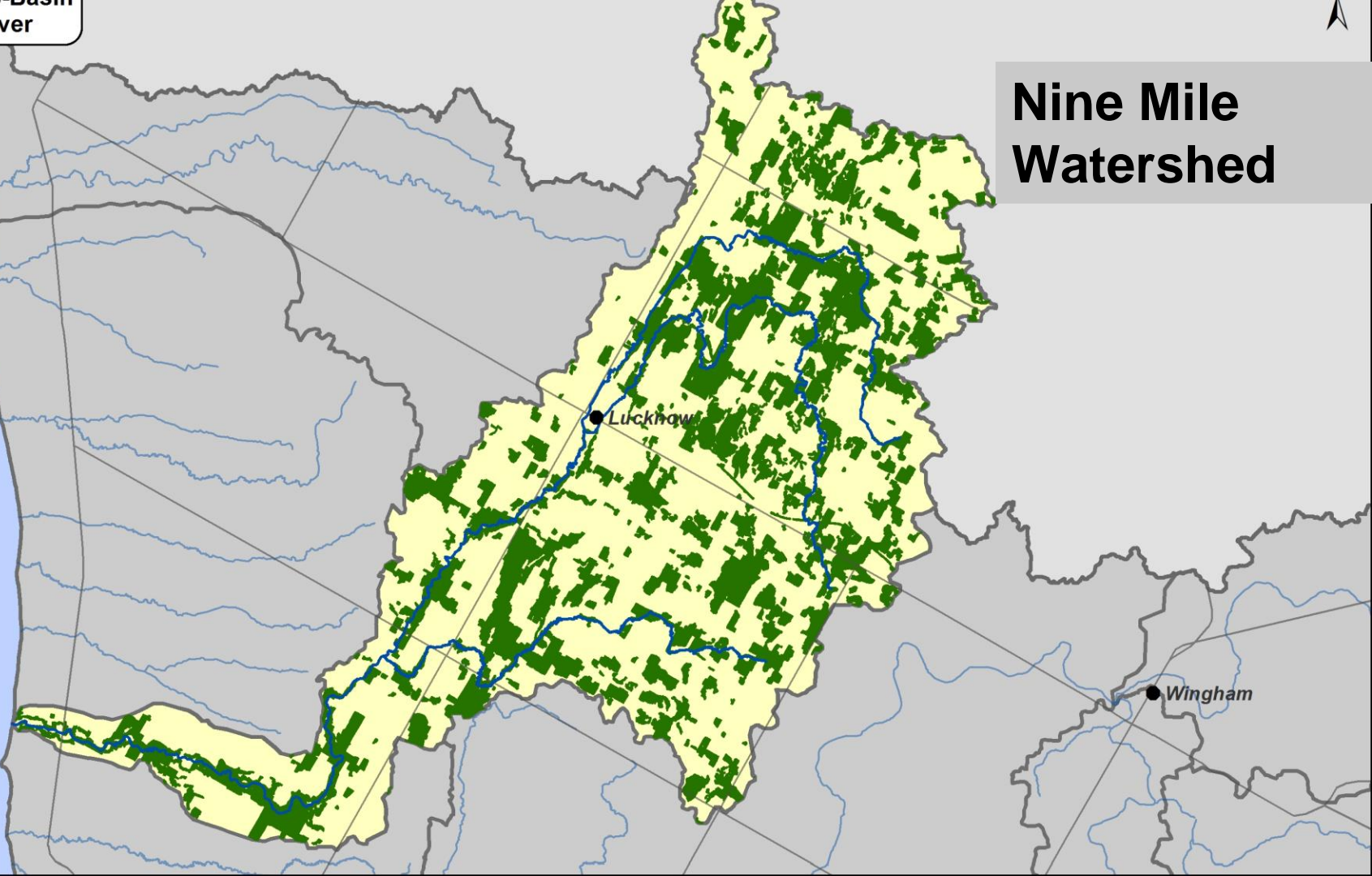
**Shoreline Hazard
Mapping Update
Project
2022 - 2025**





Nine Mile Watershed

Lake Huron



Lucknow

Wingham



Watershed Stewardship



Wetland Restoration Project:

Pine River Watershed Improvement Network





Flood Plain Planting Project: PRWIN





Dickies Creek Buffer Project

Jacobsen Property

Lucknow

Potential for Gully Erosion of the Eighteen Mile Watershed

Legend

Stream Power Index



High : 17.6

Low : 2.17

0 1 2 3

Kilometers

Map Projection:

UTM NAD83 Zone 17N




Date: June 17, 2021

Produced By: Laura Hopkins

Produced by Maitland Valley Conservation
Authority, GIS/Stewardship Services under
Licence with Ontario Ministry of Natural
Resources. Copyright (c) Queen's Printer


18 Mile Watershed



Restoration Scores of the Eighteen Mile Watershed

Legend

Restoration Score



0 1 2 3



Kilometers

Map Projection:
UTM NAD83 Zone 17N



Date: October 14, 2021
Produced By: Laura Hopkins

Produced by Maitland Valley Conservation Authority, GIS/Stewardship Services under Licence with Ontario Ministry of Natural Resources. Copyright (c) Queen's Printer 1992. 2015 Aerial Photography taken in 2015 by Fugro Geospatial. This map is for illustrative purposes only. Information

Saugeen Valley
Conservation Authority

Lake Huron

Maitland Valley
Conservation Authority

Lucknow



Cover Crop Incentive Available





Forest Health Assessment



Conservation Areas



Gorrie Conservation Area



MVCA Workshop Building





2022 Budget and Levy

- Stable base for core services
- & Infrastructure

Draft Budget: \$5,047,479



2022 Draft Levy

	2021 Approved Levy	2022 Draft Levy	Change
Township of Huron Kinloss	\$ 100,092	\$107,084	\$6,992



Regulatory Changes

Mandatory Services

- Natural Hazards, Conservation Areas,
- Drinking Water Source Protection
- Non Mandatory: Stewardship Extension Services

- **Transition Plan submitted– Dec. 31, 2021**
- **Inventory of Services and Programs – Feb. 28, 2022**
- **Municipal Agreement – June 30, 2022**

